

GET SET FOR THE GAMES

getsetforthegames.com

The Gold Coast 2018 Commonwealth Games

17 

competition venues on
the Gold Coast, Brisbane,
Townsville and Cairns

One 
million+
ticketed spectators

 **50,000**
Games workforce
and volunteers



6600
athletes and
team officials

GET SET
FOR THE
GAMES
4-15 APRIL 2018



11 days of
competition

3500
accredited
media



18 **sports**
including seven
para sports

1.5 
billion
television audience

The Venues




Figure 5: GC2018 Venues Map

GC2018 Venues Map

Road events

The following road events will take place:

- **Triathlon** (Thurs 5 April and Sat 7 April) – starts and finishes at the Southport Broadwater Parklands
- **Marathon** (Sun 15 April) – starts and finishes at the Southport Broadwater Parklands. The course is Runaway Bay to Burleigh Heads.
- **Race walk** (Sun 8 April) – Currumbin
- **Cycling road race** (Sat 14 April) and **time trial** (Tues 10 April) – Currumbin



Queen's Baton Relay

- Began 13 March 2017
- Runs for 388 days
- Travelling through 70 Commonwealth nations and territories
- Queensland: Fri 3 to Sat 31 March 2018
- Gold Coast: Sun 1 to Wed 4 April 2018
- Will involve rolling road closures
- 3 April – public event in Surfers Paradise
- Routes have been revealed which you can at www.gc2018.com/qbr



Spending quality time in
COMMUNITIES

**100
DAYS**
in Australia

AUSTRALIAN JOURNEY
BEGINS
25
DECEMBER
2017

Community Batonbearer
NOMINATIONS OPEN
5 March to 15 May 2017

VISITING
ALL AUSTRALIAN
states and territories

TRAVELLING MORE THAN
40,000 km
IN AUSTRALIA



**OPENING
CEREMONY**
4 April
2018

Share the Dream
#QBR2018

3800
batonbearers



Festival 2018

- Citywide cultural events and performances
- Two celebration zones
 - Broadbeach
 - Surfers Paradise
- Restricted access and road closures near festival sites
- > 20,000 people attending daily
- More information available in early 2018



Park n Ride Locations

Park 'n' Ride name	Vehicle capacity	Location	Venue serviced and available to
Beenleigh High Park 'n' Ride	900	Beenleigh State High School, Beenleigh	<ul style="list-style-type: none"> All Gold Coast venues (by train with a connection to public transport) Spectators and workforce *
Betty Diamond Park 'n' Ride	400	Betty Diamond Sports Complex, Bilinga	<ul style="list-style-type: none"> Coolangatta Beachfront Pre-booked ticketed spectators only **
Boowaggan Road Park 'n' Ride	600	Boowaggan Road, Merrimac	<ul style="list-style-type: none"> Gold Coast Exhibition and Convention Centre Broadbeach Lawn Bowls Pre-booked ticketed spectators only **
Damian Leeding Park 'n' Ride	1000	Damian Leeding Memorial Park, Oxenford	<ul style="list-style-type: none"> Oxenford Studios Pre-booked ticketed spectators only **
Firth Park Park 'n' Ride	600	Firth Park, Mudgeeraba	<ul style="list-style-type: none"> Robina Stadium Pre-booked ticketed spectators only **
Merrimac Park 'n' Ride	100	Merrimac State School, Merrimac	<ul style="list-style-type: none"> Broadbeach Lawn Bowls Pre-booked ticketed spectators only **
Millaroo Drive North Park 'n' Ride	2100	49 – 81 Millaroo Drive, Helensvale	<ul style="list-style-type: none"> Gold Coast Hockey Centre Carrara precinct (including Carrara Stadium) Pre-booked ticketed spectators only **
Millaroo Drive South Park 'n' Ride	500	99 Millaroo Drive, Helensvale	<ul style="list-style-type: none"> Gold Coast Hockey Centre Pre-booked ticketed spectators only **
Parkwood Park 'n' Ride	800	Parkwood station, Parkwood	<ul style="list-style-type: none"> Gold Coast Aquatics Centre Triathlon Pre-booked ticketed spectators only **
Varsity Lakes Park 'n' Ride	1000	Varsity Lakes near Varsity Lakes station	<ul style="list-style-type: none"> All Gold Coast venues (by train with a connection to public transport) Spectators and workforce *
Yatala Park 'n' Ride	1700	1/57 Burnside Road, Yatala	<ul style="list-style-type: none"> Carrara stadium Pre-booked ticketed spectators only **
Sleeman Centre Park 'n' Ride	600	Old Cleveland Road and Tilley Road, Chandler	<ul style="list-style-type: none"> Queensland State Velodrome Belmont Shooting Complex Pre-booked ticketed spectators only **

A man is running through the ocean waves, splashing water. In the background, a city skyline with several tall buildings is visible under a clear blue sky. A large, stylized blue wave graphic is overlaid on the image, and a yellow wave graphic is at the bottom. The text "HOW DOES THIS AFFECT TRANSPORT?" is written in white capital letters across the blue wave.

HOW DOES THIS AFFECT TRANSPORT?

Games Route Network (GRN)

What

- A series of designated routes linking all competition and non-competition venues

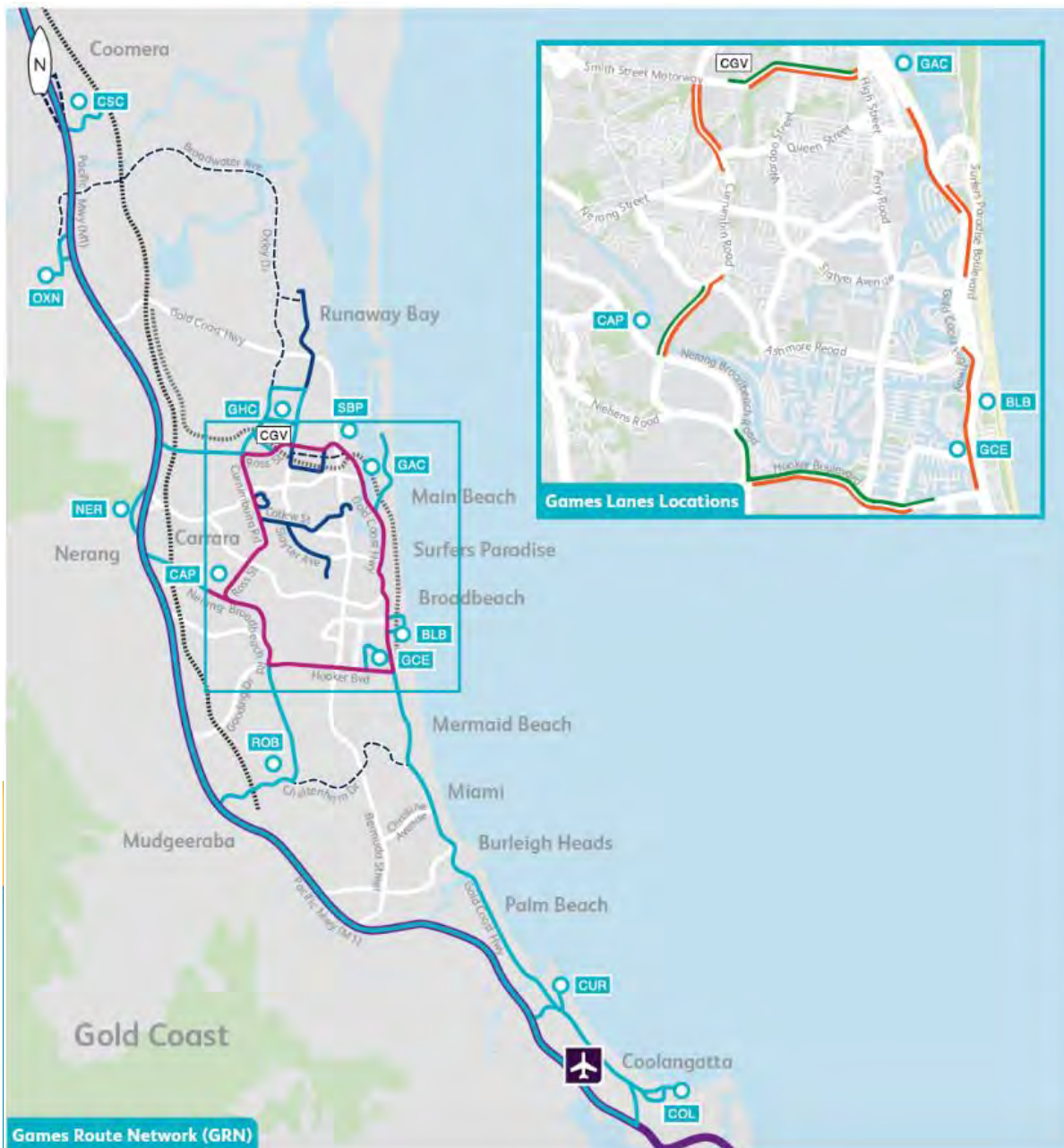
Why

- To facilitate **safe, secure and reliable transport** so Games vehicles arrive at their destinations on time

How

- **Games Lanes**, signal priority, traffic management measures (banned turns, stopping, loading and waiting restrictions)

Games Route Network (GRN)



Gold Coast Games Lanes

Legend

- | | | | |
|---|------------------------|---|----------------------------|
|  | Games Lanes - Kerbside |  | Competition venue location |
|  | Games Lanes - Median |  | Gold Coast Airport |
|  | Core GRN |  | Commonwealth Games Village |
|  | Venue GRN |  | Heavy rail line |
|  | Training GRN |  | Light rail line |
|  | Alternate GRN | | |
|  | Pacific Motorway (M1) | | |

Competition Venues

BLB	Broadbeach Lawn Bowls	GHC	Gold Coast Hockey Centre
CAP	Carrara Precinct	NER	Nerang Mountain Bike Trails
COL	Coolangatta Beachfront	OXN	Oxenford Studios
CSC	Coomera Indoor Sports Centre	ROB	Robina Stadium
CUR	Currumbin Beachfront	SBP	Southport Broadwater Parklands
GAC	Gold Coast Aquatic Centre		
GCE	Gold Coast Convention and Exhibition Centre		

About Games Lanes

What is a Games Lane?

Games Lanes are dedicated GC2018 traffic lanes for exclusive use by accredited vehicles from mid-March to 18 April 2018.

Where will the lanes be located?

Games Lanes will be in place on parts of the Core GRN and in the final approach to competition venues. There will be no Games Lanes on the Pacific Motorway (M1).

The lanes will be easily identified by special signage and line marking, and will be mostly located in the lane closest to the median. Some Games Lanes will be installed in the kerbside lane.

Who can use them?

Games Lanes can only be used by vehicles with an accredited permit issued by the Gold Coast 2018 Commonwealth Games Corporation (GOLDOC), TransLink branded buses, emergency vehicles and vehicles being escorted by an emergency vehicle.

Any other vehicles can use Games Lanes up to 100 metres to turn at an intersection, or to enter or exit a property. Use of Games Lanes will be closely monitored and fines will apply for misuse.

Additional Games Lanes may be activated on the Core GRN and some of its approaches, if required during GC2018. A range of temporary traffic measures will be implemented on the GRN, in addition to Games Lanes. From early 2018, we will have more information about the changes required for GC2018.

Size: A4 Map Number: TMR0018v7 Date: 29/09/2017

© Copyright and database right 2017. You are not permitted to copy, sub-license, distribute or sell any of this data to third parties in any form. This information is current as at the time of print. Planning is ongoing with details subject to change.

Venue Traffic Management

What

- Games venue traffic management plans

Why

- To protect the safety of local residents and business near venues
- To protect the safety and manage the movement of athletes, officials, spectators and Games workforce at venues

How

- Road closures, parking restrictions, access restrictions, loading zone changes

Safety and security

Why

- To provide a safe and secure Games for the community

How

- **Protective security zones** will support Games security by covering areas such as pedestrian approaches to Games venues, public assembly sites and public transport networks
- The MEA powers will enable police to quickly and efficiently search people, vehicles and places as needed in the protective security zones
- Over 3,500 police, 4,200 tier 1 security and 2,000 defence personnel

More information on www.getsetforthegames.com by December 2017

What does this mean?

- No two days will be the same and it's unlike anything we've seen before
- Access will be restricted around Games venues and permits may be required
- There will be temporary road closures, banned turns, parking restrictions and changes to loading zones that may impact your operation
- The GRN will be busy and Games Lanes will be in place – this will mean surrounding roads will be busier too
- It's everybody's responsibility to change the way they travel
- We all need to plan ahead

GET SET
FOR THE
GAMES

VENUE OVERVIEW



A man is running through the shallow waves of the ocean. He is shirtless and appears to be in motion, with water splashing around his legs. In the background, a city skyline with several tall buildings is visible under a clear blue sky. A large, stylized graphic overlay consisting of two wavy, horizontal bands of teal and yellow is positioned across the middle of the image, partially obscuring the man and the ocean.

M1 AND NORTHERN PRECINCTS

Do you do business in Yatala or travel down the M1?

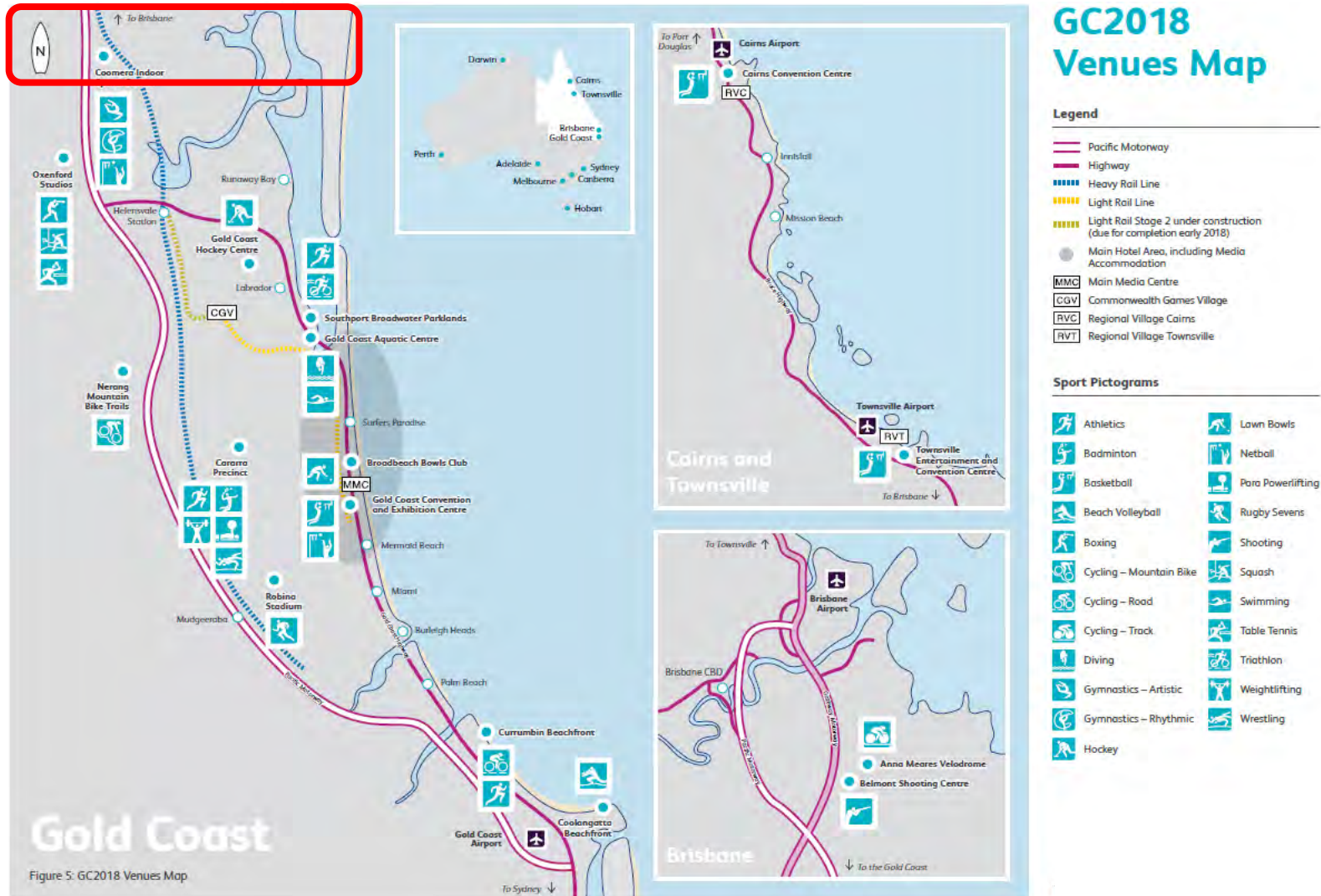


Figure 5: GC2018 Venues Map

What's happening

What	Who	When	Days
Park n Ride locations	Spectators	4 to 15 April	11
Heavy Rail Stations	Spectators / Commuters	4 to 15 April	11

M1 Transport Plan initiatives

Reducing congestion, maximising capacity and improving reliability of the M1 for the Games.

Corridor Management:

- Speed management – reduction in speed
- Ramp management – light phasing / timing
- Restricting trucks to two left lanes
- Travel demand management – ensuring **essential journeys** take place

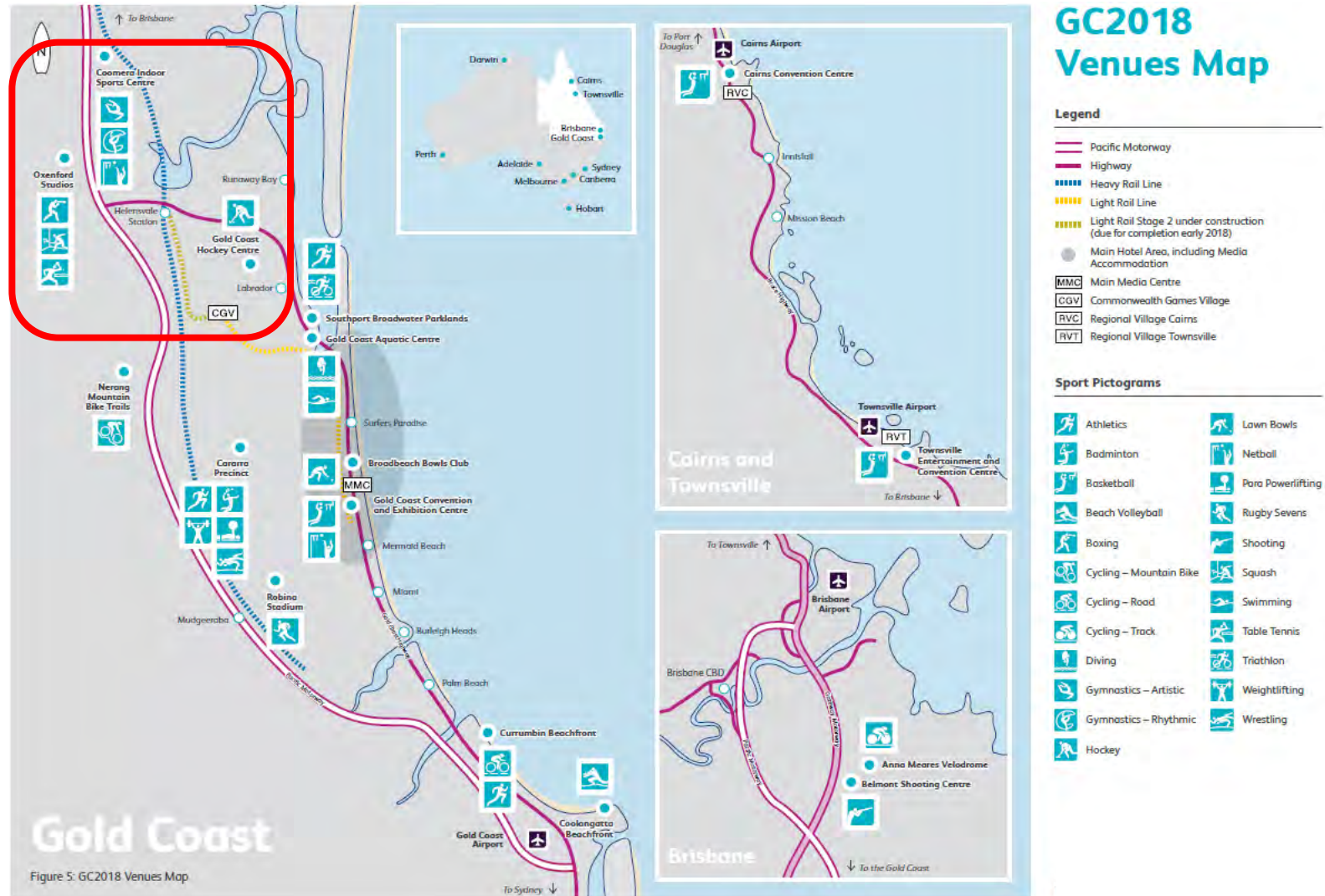
Heightened incident management response during games:

- Multi-modal transport coordination centre
- Additional incident response vehicles including heavy vehicle towing
- Police escort of athlete buses, where safe and at low speed

A man is running through the ocean waves, with a city skyline visible in the background. The image is overlaid with a large, stylized wave graphic in blue and yellow. The text "NORTHERN PRECINCT" is centered within the blue wave.

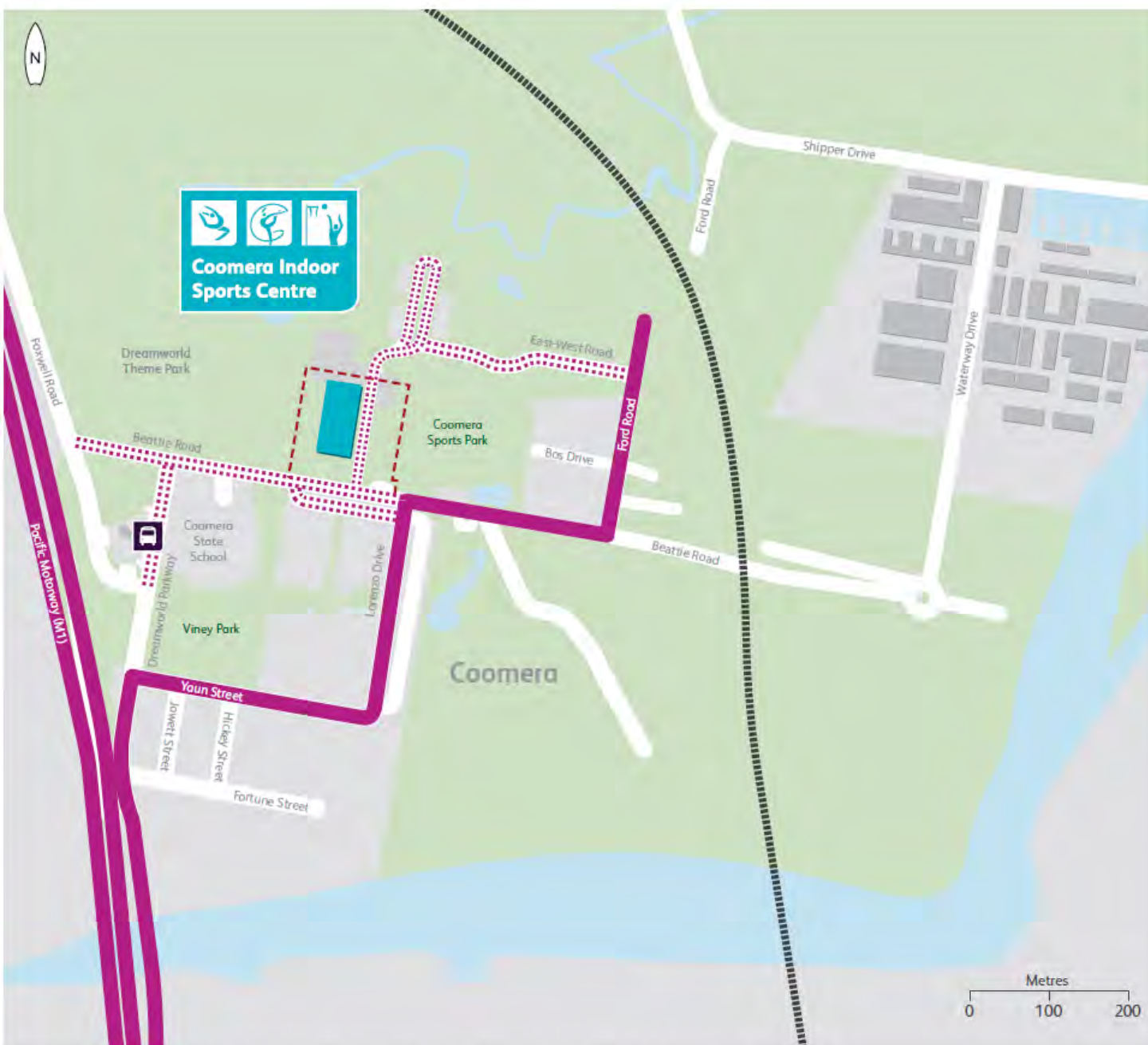
NORTHERN PRECINCT

Do you do business between Labrador and Pimpama?



What's happening

Location	Events	Schedule	Days
Coomera Indoor Sports Centre	Gymnastics	5 to 13 April	9
	Netball (Finals)	14 to 15 April	2
Oxenford Studios	Boxing	5 to 14 April	10
	Table Tennis	5 to 15 April	11
	Squash	5 to 15 April	11
Gold Coast Hockey Centre	Hockey	5 to 14 April	10



Coomera Indoor Sports Centre




Legend

-  Games Route Network (GRN)
-  Restricted access
-  Venue perimeter
-  Heavy rail line
-  GC2018 spectator transit mall

GET SET
FOR THE
GAMES
getsetforthegames.com

Oxenford Precinct

Legend











-  Games Route Network (GRN)
-  Restricted access
-  Venue perimeter
-  GC2018 spectator transit mall

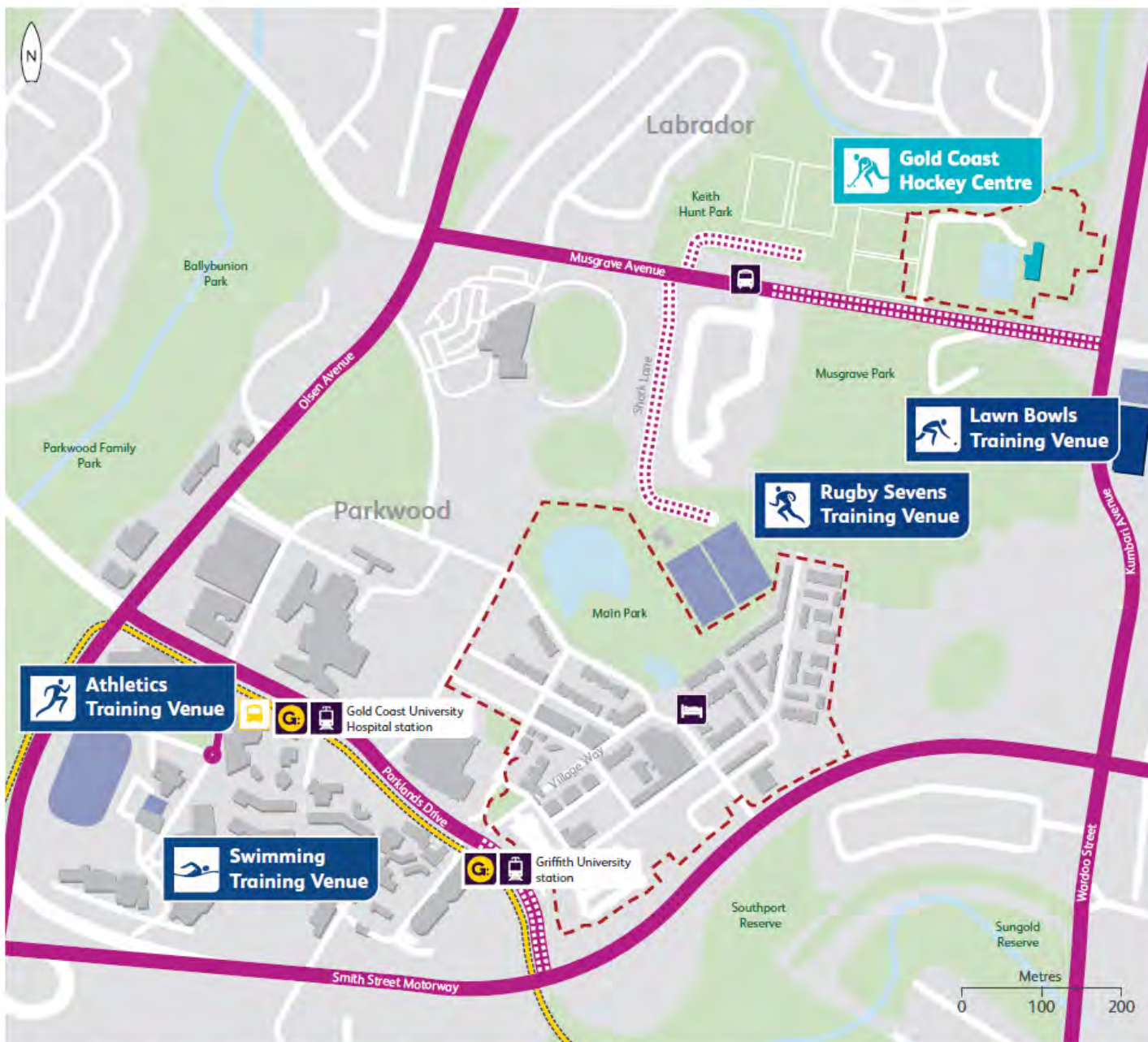


GET SET
FOR THE
GAMES
getsetforthegames.com

Labrador Precinct

Legend

-  Games Route Network (GRN)
-  Restricted access incl. GRN
-  Restricted access
-  Venue perimeter
-  Light rail line
-  Commonwealth Games Village
-  Bus stop
-  GC2018 spectator transit mall
-   Light rail station

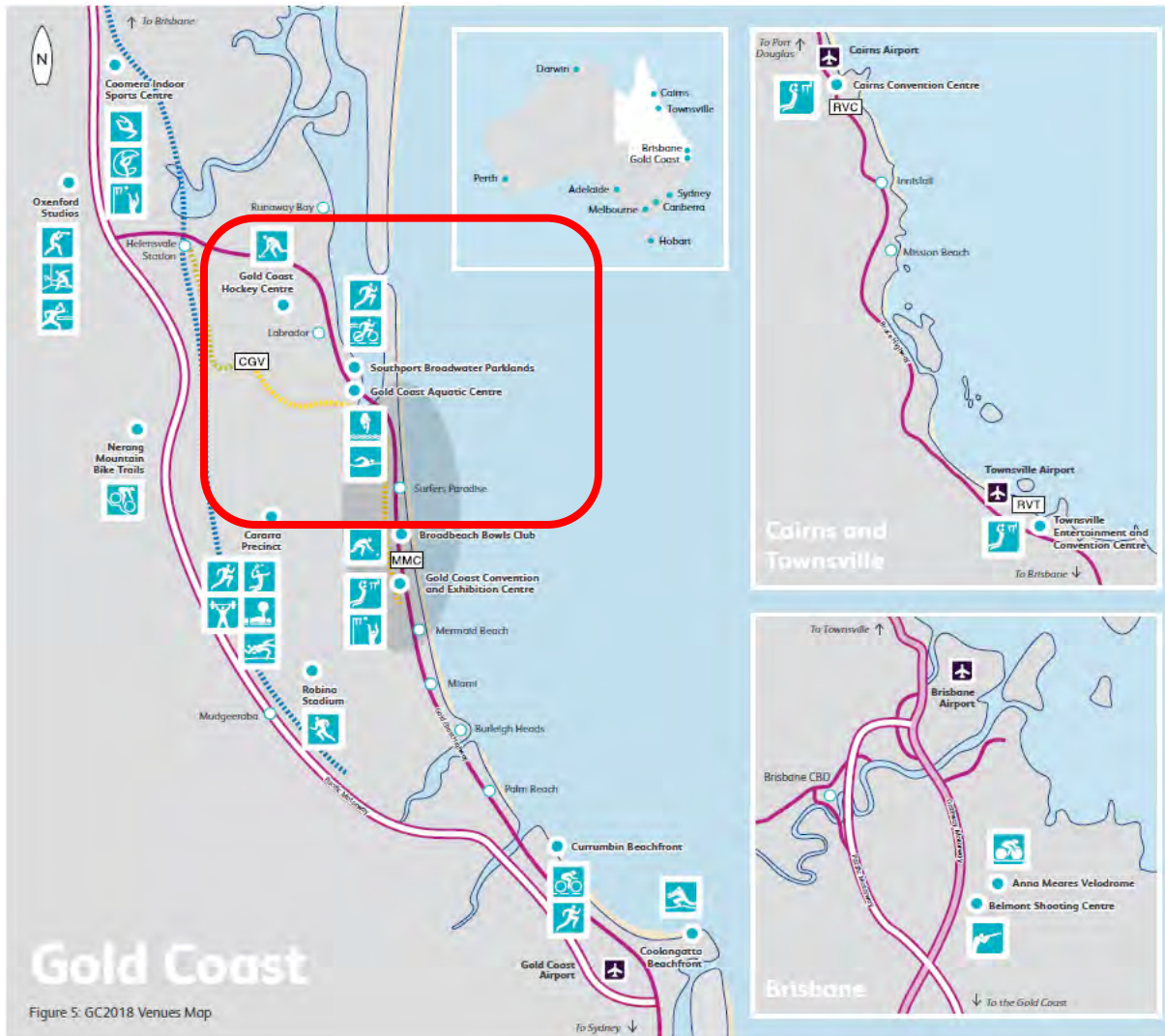


**GET SET
FOR THE
GAMES**
getsetforthegames.com

A man is running through the ocean waves, with a city skyline visible in the background. The image is overlaid with a large, stylized wave graphic in blue and yellow. The text "SOUTHPORT PRECINCT" is centered over the blue wave.

SOUTHPORT PRECINCT

Do you do business in Southport and surrounds?



GC2018 Venues Map

Legend

- Pacific Motorway
- Highway
- Heavy Rail Line
- Light Rail Line
- Light Rail Stage 2 under construction (due for completion early 2018)
- Main Hotel Area, including Media Accommodation
- MMC: Main Media Centre
- CGV: Commonwealth Games Village
- RVC: Regional Village Cairns
- RVT: Regional Village Townsville

Sport Pictograms









- | | |
|--|--|
| | |
| | |
| | |
| | |
| | |
| | |
| | |
| | |
| | |
| | |
| | |
| | |

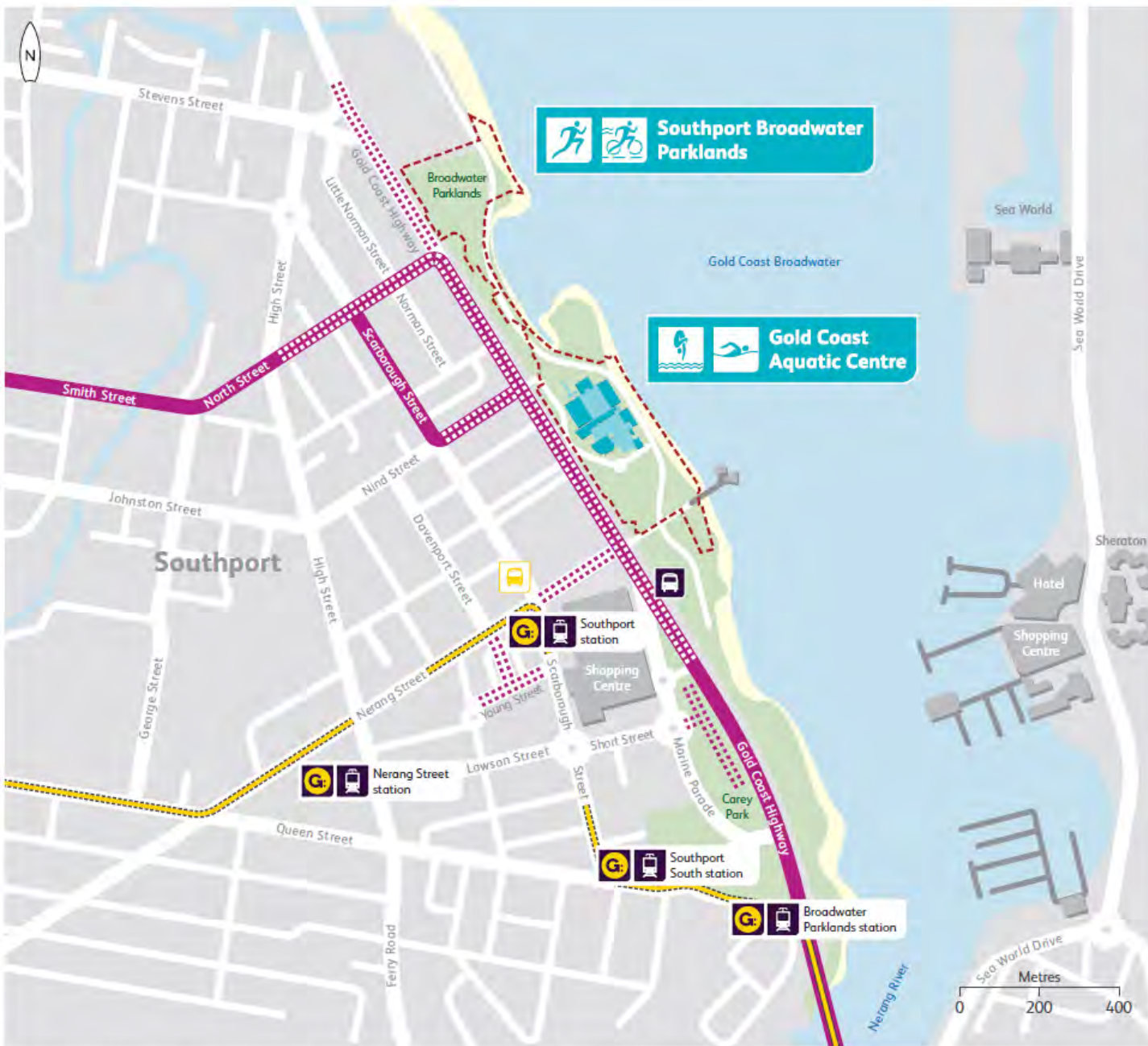
What's happening

Location	Events	Schedule	Days
Gold Coast Aquatic Centre	Swimming	5 to 10 April	6
	Diving	11 to 14 April	4
Broadwater Parklands	Triathlon	5 and 7 April	2
	Marathon	15 April	1

Southport Precinct

Legend

-  Games Route Network (GRN)
-  Restricted access
-  Restricted access
-  Venue perimeter
-  Light rail line
-  Bus stop
-  GC2018 spectator transit mall
-  Light rail station

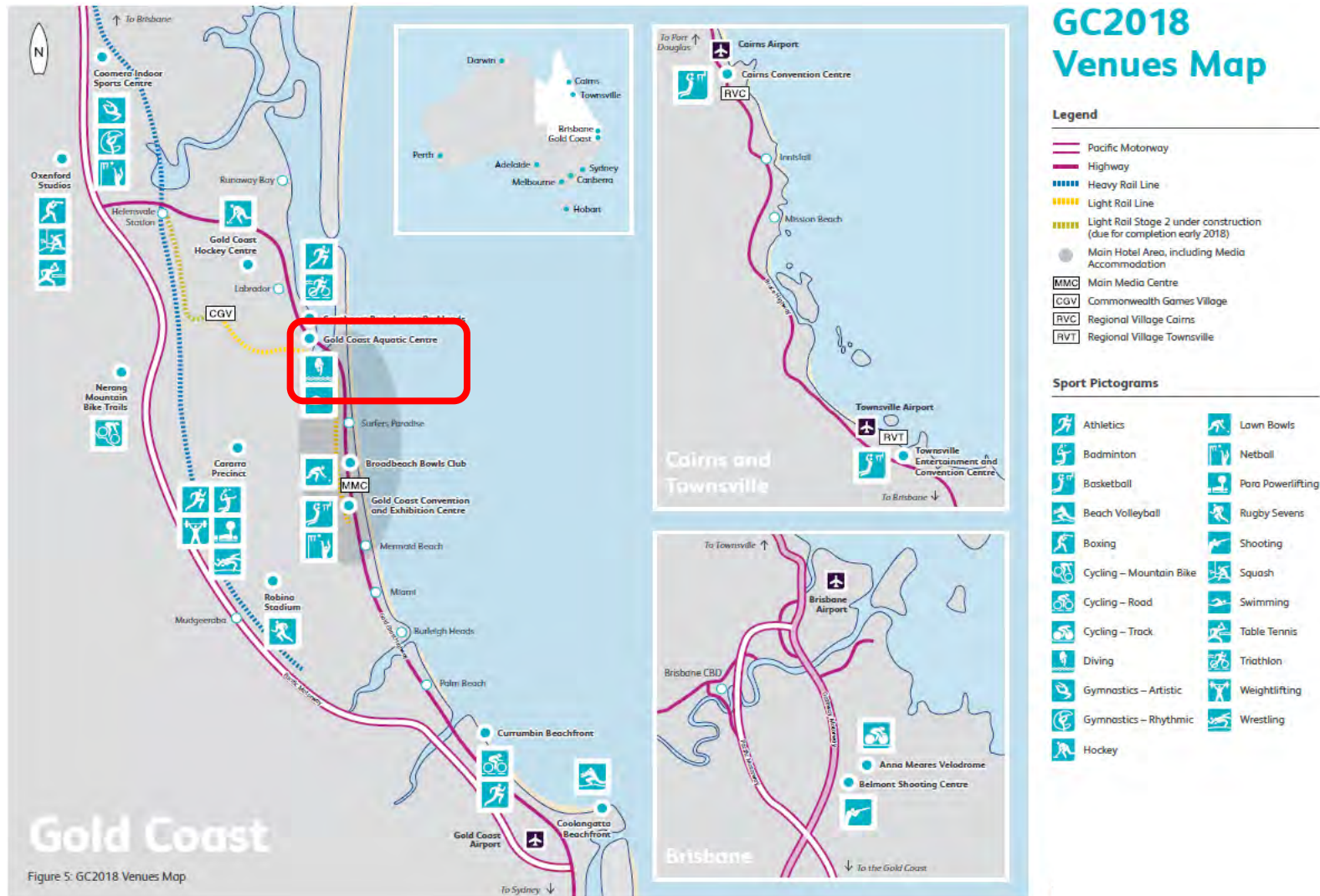


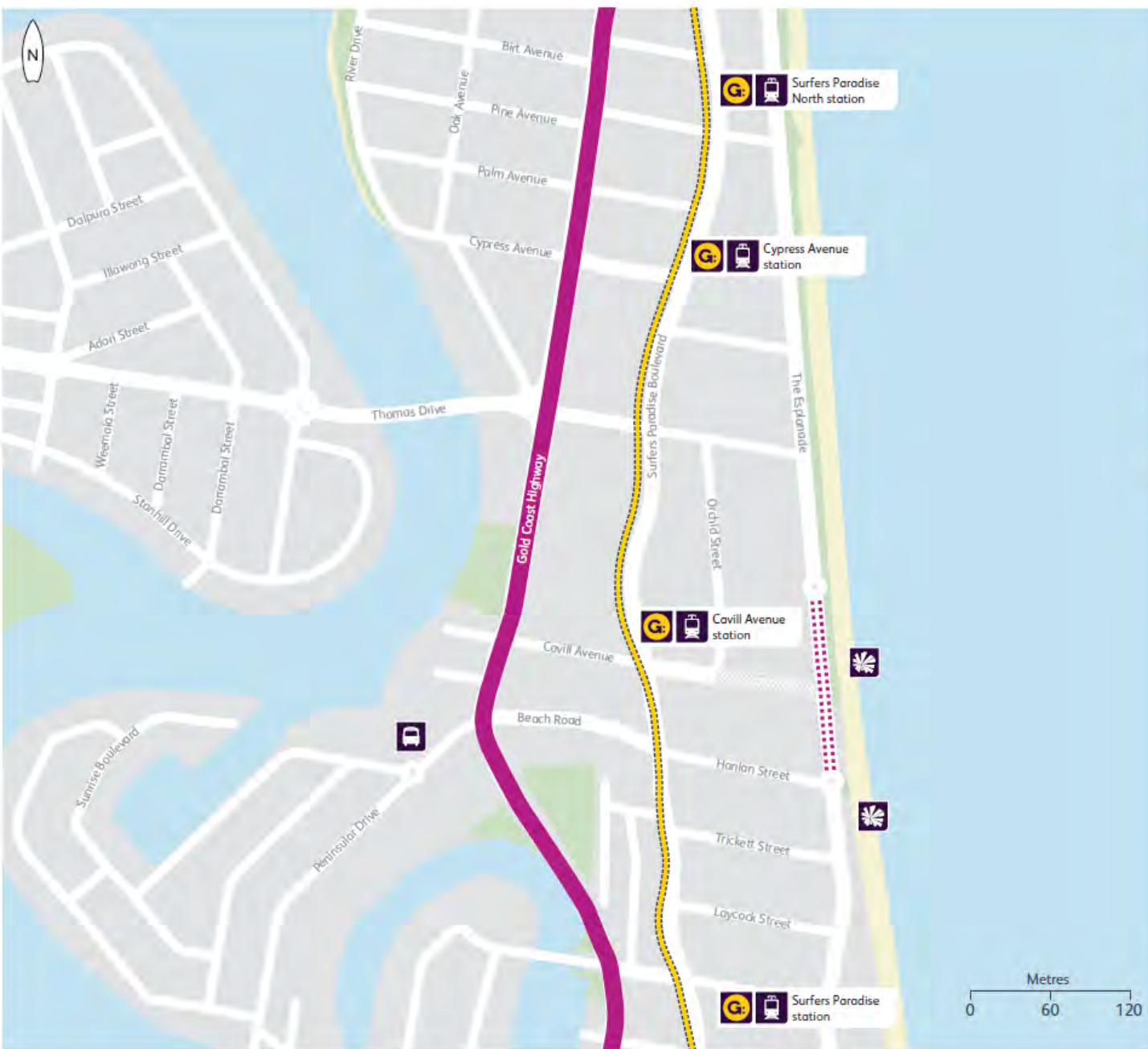
GET SET
FOR THE
GAMES
getsetforthegames.com

A man is running through the ocean waves, with a city skyline visible in the background. The image is overlaid with a large, stylized graphic consisting of two wavy, horizontal bands. The upper band is a vibrant blue, and the lower band is a bright yellow. The text "SURFERS PARADISE PRECINCT" is centered within the blue band.

SURFERS PARADISE PRECINCT








Do you do business in Surfers Paradise or Main Beach?





Surfers Paradise

Legend

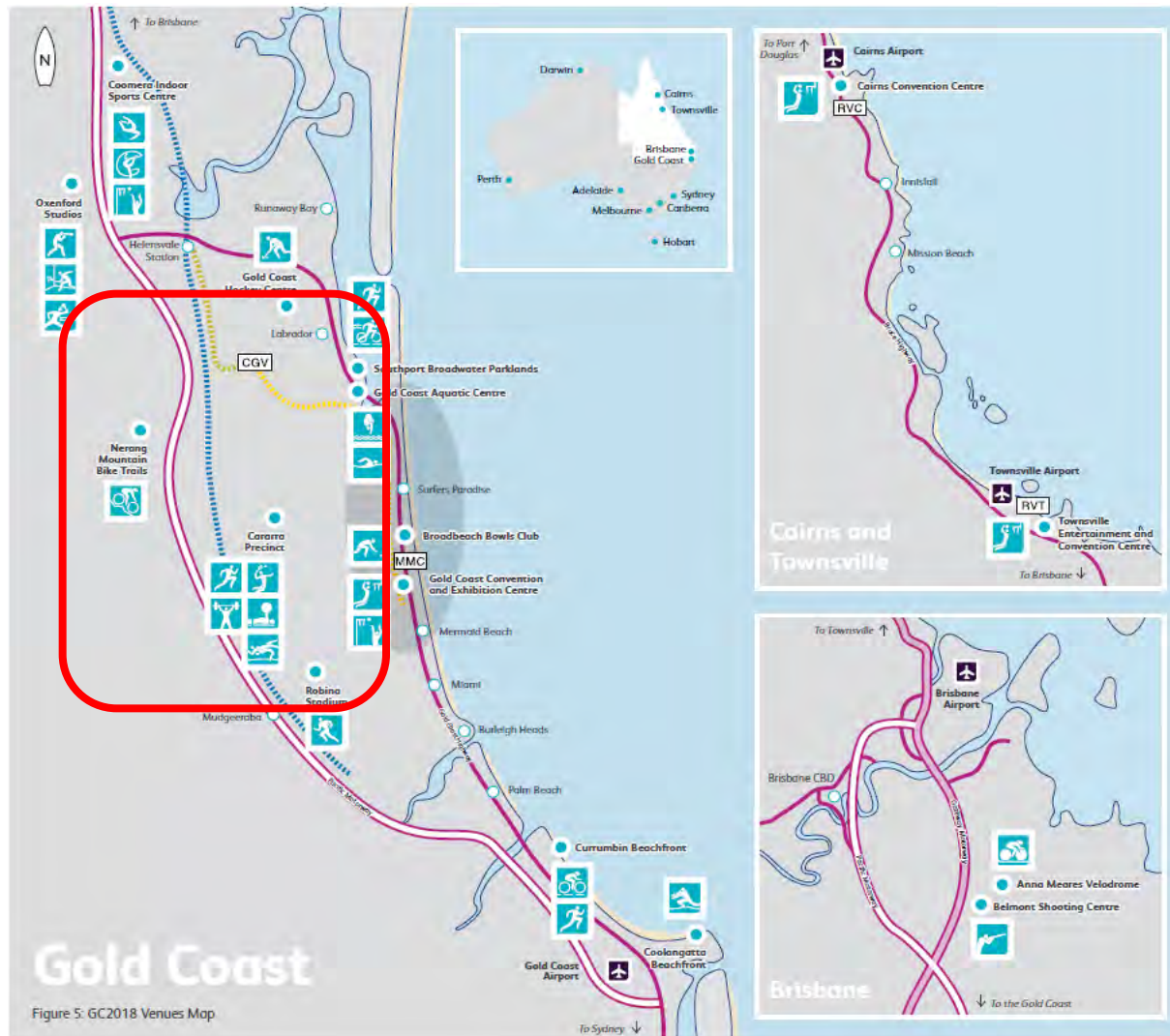
-  Games Route Network (GRN)
-  Restricted access
-  Light rail line
-  Pedestrian mall
-  Festival 2018
-  GC2018 spectator transit mall
-  Light rail station

GET SET
FOR THE
GAMES
getsetforthegames.com

A man is running through the shallow waves of the ocean. He is shirtless and has a determined expression. In the background, a city skyline with several tall buildings is visible under a clear blue sky. The image is overlaid with a large, wavy graphic that is blue on top and yellow on the bottom. The text "CENTRAL PRECINCT" is written in white, bold, sans-serif capital letters across the center of the blue section.

CENTRAL PRECINCT

Do you do business between Robina and Nerang?



GC2018 Venues Map

Legend

- Pacific Motorway
- Highway
- Heavy Rail Line
- Light Rail Line
- Light Rail Stage 2 under construction (due for completion early 2018)
- Main Hotel Area, including Media Accommodation
- MMC Main Media Centre
- CGV Commonwealth Games Village
- RVC Regional Village Cairns
- RVT Regional Village Townsville

Sport Pictograms









- | | | | |
|--|-------------------------|--|-------------------|
| | Athletics | | Lawn Bowls |
| | Badminton | | Netball |
| | Basketball | | Para Powerlifting |
| | Beach Volleyball | | Rugby Sevens |
| | Boxing | | Shooting |
| | Cycling - Mountain Bike | | Squash |
| | Cycling - Road | | Swimming |
| | Cycling - Track | | Table Tennis |
| | Diving | | Triathlon |
| | Gymnastics - Artistic | | Weightlifting |
| | Gymnastics - Rhythmic | | Wrestling |
| | Hockey | | |

What's happening

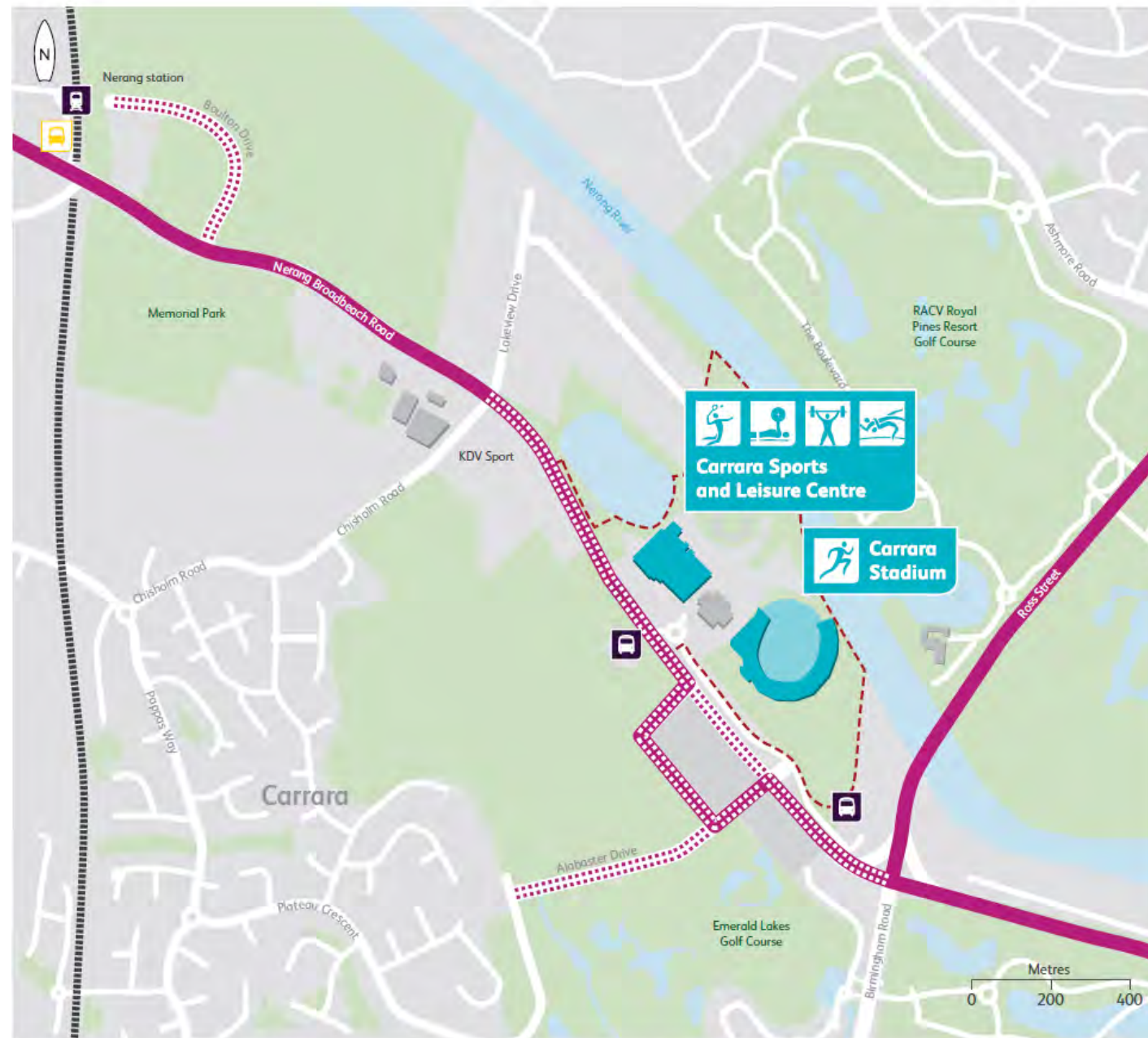
Location	Events	Schedule	Days
Carrara Precinct	Ceremonies	4 and 15 April	2
	Wrestling	12 to 14 April	3
	Badminton	5 to 15 April	11
	Weightlifting	5 to 9 April	5
	Para Powerlifting	10 April	1
	Athletics (Track and Field)	8 to 14 April	7
Mountain Bike Trails	Cycling (Mountain Bike)	12 April	1
Robina Stadium	Rugby Sevens	13 to 15 April	3

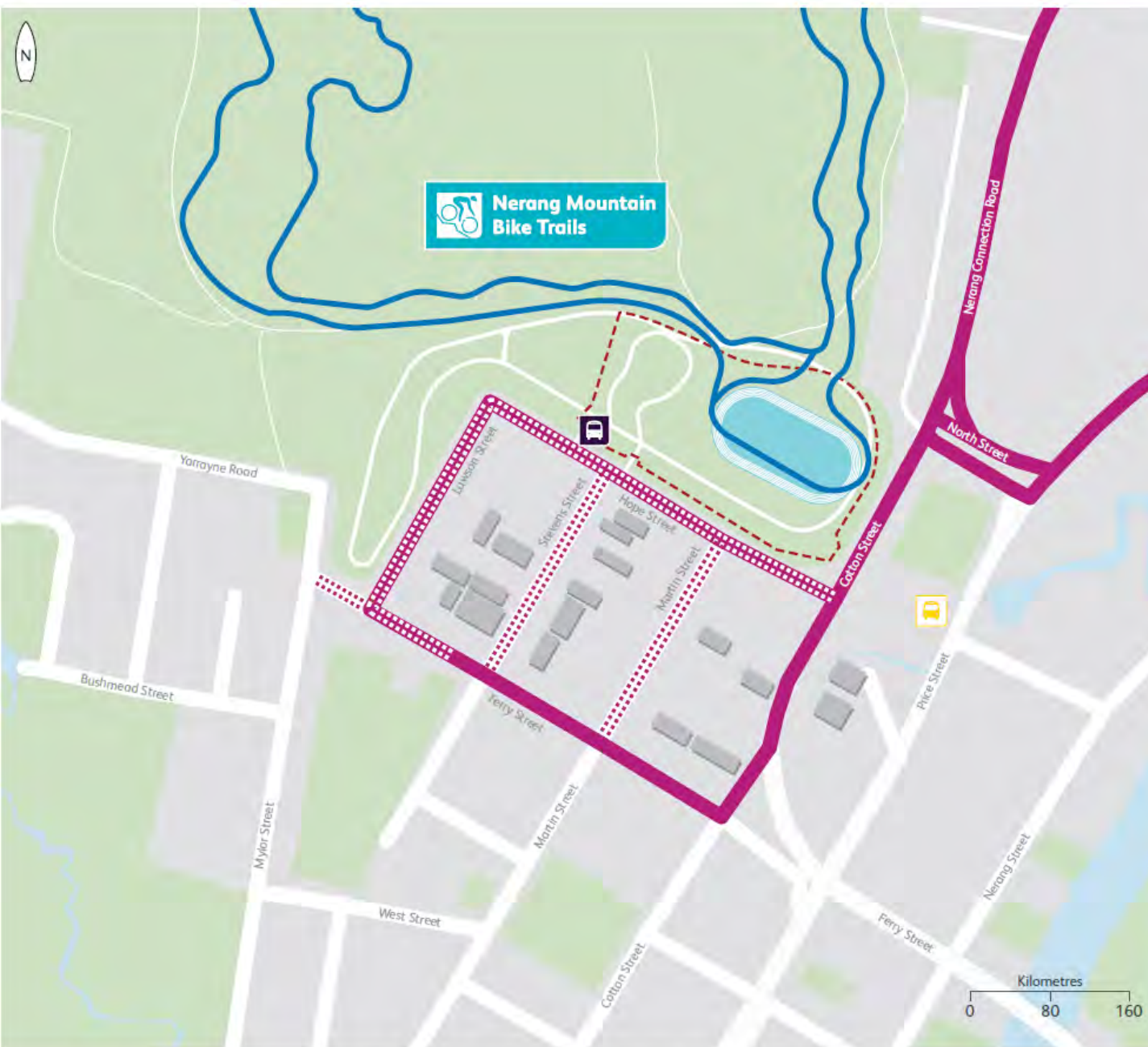
Carrara Precinct

Legend

-  Games Route Network (GRN)
-  Restricted access incl. GRN
-  Restricted access
-  Venue perimeter
-  Heavy rail line
-  Heavy rail station
-  Bus stop
-  GC2018 spectator transit mall

GET SET
FOR THE
GAMES
getsetforthegames.com





Nerang Precinct


Legend

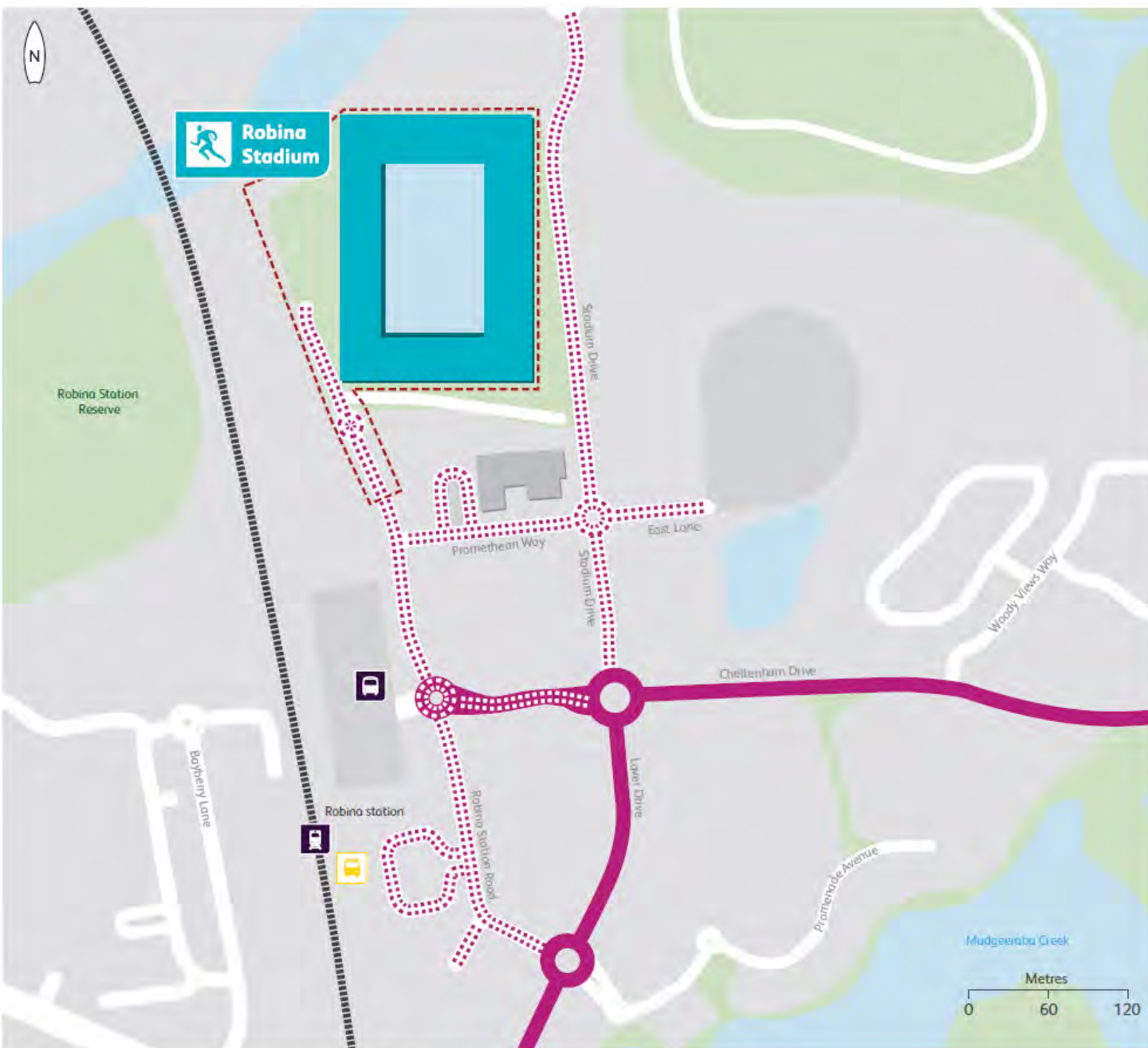
- Games Route Network (GRN)
- Restricted access incl. GRN
- Restricted access
- Venue perimeter
- Race route
- Bus stop
- GC2018 spectator transit mall

GET SET
FOR THE
GAMES
getsetforthegames.com

Robina Precinct

Legend

-  Games Route Network (GRN)
-  Restricted access incl. GRN
-  Restricted access
-  Venue perimeter
-  Heavy rail line
-  Heavy rail station
-  Bus stop
-  GC2018 spectator transit mall

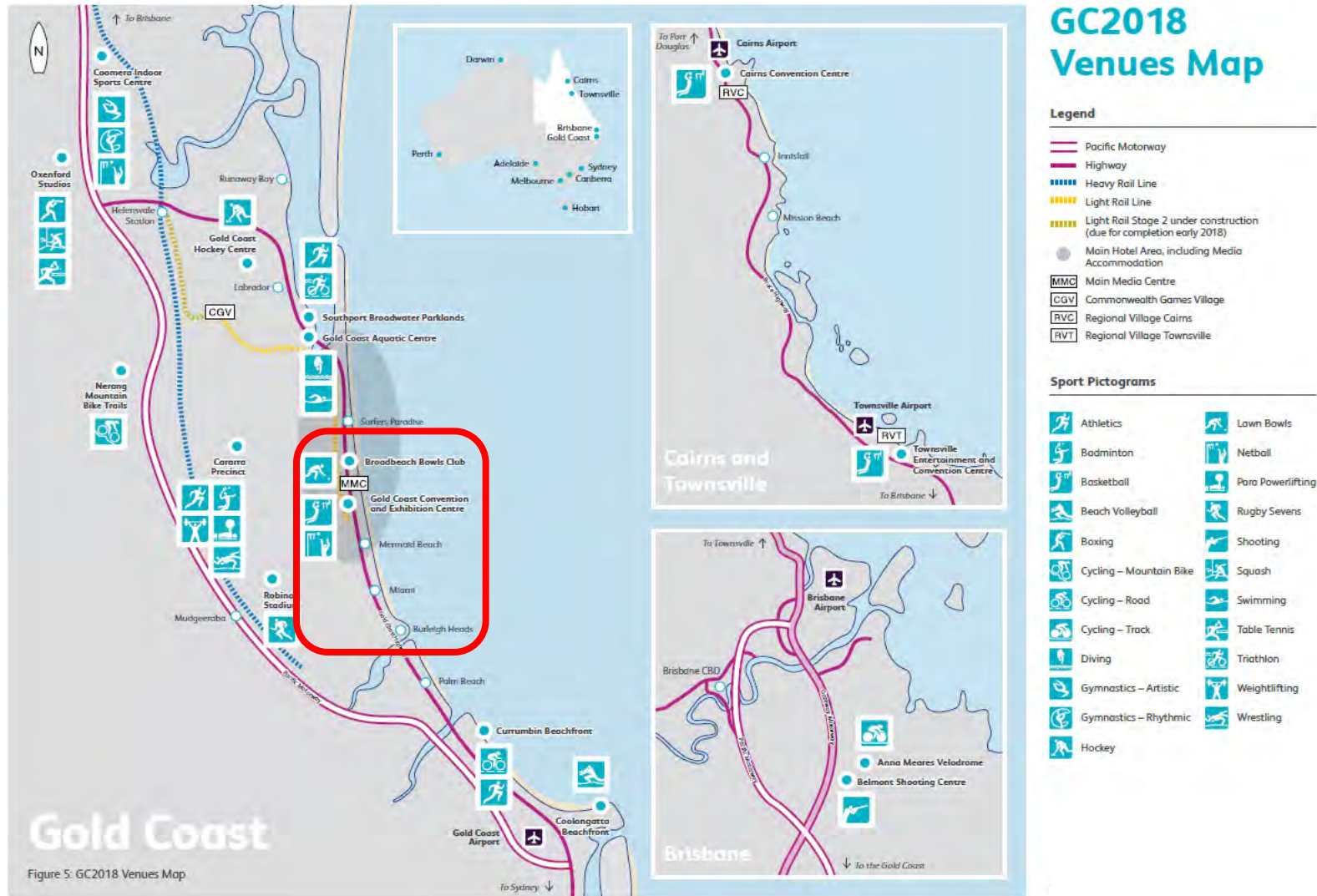


GET SET
FOR THE
GAMES
getsetforthegames.com

A man is running through the ocean waves, splashing water. In the background, a city skyline with several tall buildings is visible under a clear blue sky. The image is overlaid with a large, stylized graphic consisting of two wavy, horizontal bands. The upper band is a vibrant blue, and the lower band is a bright yellow, creating a layered effect over the scene.

BROADBEACH PRECINCT

Do you do business between Burleigh and Broadbeach?












What's happening

Location	Events	Schedule	Days
Broadbeach Bowls Club	Lawn Bowls	5 to 13 April	9
Gold Coast Convention and Exhibition Centre	Netball	5 to 12 April	8
	Basketball	13 to 15 April	3
	Main Media Centre	25 March to 16 April	23



Broadbeach Precinct

Legend

-  Games Route Network (GRN)
-  Restricted access Incl. GRN
-  Restricted access
-  Venue perimeter
-  Light rail line
-  Pedestrian mall
-  Media transport mall
-  Festival 2018
-  Public Transport Bus Interchange
-  GC2018 spectator transit mall
-  Light rail station

GET SET
FOR THE
GAMES
getsetforthegames.com

A man is running through the shallow waves of the ocean. He is shirtless and has a determined expression. In the background, a city skyline with several tall buildings is visible under a clear blue sky. The image is overlaid with a large, stylized graphic consisting of two wavy, horizontal bands. The upper band is a vibrant blue, and the lower band is a bright yellow. The text "SOUTHERN PRECINCT" is centered within the blue band.

SOUTHERN PRECINCT

Do you do business between Coolangatta and Palm Beach?



GC2018 Venues Map

Legend

- Pacific Motorway
- Highway
- Heavy Rail Line
- Light Rail Line
- Light Rail Stage 2 under construction (due for completion early 2018)
- Main Hotel Area, including Media Accommodation
- MMC Main Media Centre
- CGV Commonwealth Games Village
- RVC Regional Village Cairns
- RVT Regional Village Townsville

Sport Pictograms

- | | |
|-------------------------|-------------------|
| Athletics | Lawn Bowls |
| Badminton | Netball |
| Basketball | Para Powerlifting |
| Beach Volleyball | Rugby Sevens |
| Boxing | Shooting |
| Cycling – Mountain Bike | Squash |
| Cycling – Road | Swimming |
| Cycling – Track | Table Tennis |
| Diving | Triathlon |
| Gymnastics – Artistic | Weightlifting |
| Gymnastics – Rhythmic | Wrestling |
| Hockey | |




What's happening

Location	Events	Schedule	Days
Coolangatta Beachfront	Beach Volleyball	6 to 12 April	7
Currumbin Beachfront	Race Walk	8 April	1
	Cycling Time Trial	10 April	1
	Cycling Road Race	14 April	1

Coolangatta Beachfront

Beach Volleyball

Legend

-  Games Route Network (GRN)
-  Restricted access
-  Venue perimeter







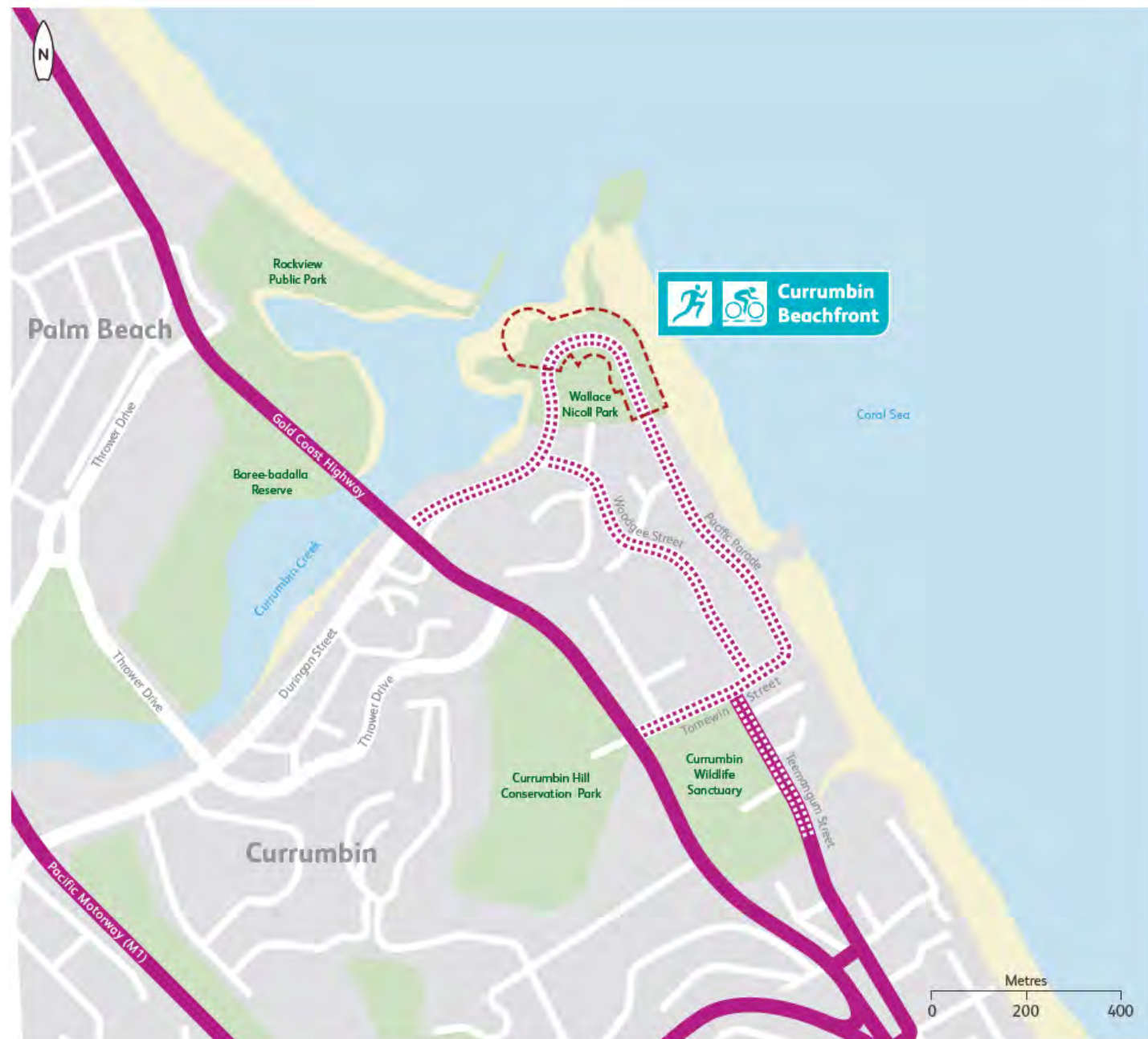
GET SET
FOR THE
GAMES

getsetforthegames.com

Currumbin Beachfront

Legend

-  Games Route Network (GRN)
-  Restricted access incl. GRN
-  Restricted access
-  Venue perimeter



GET SET
FOR THE
GAMES
getsetforthegames.com






Figure 15: Cycling Road Race Route

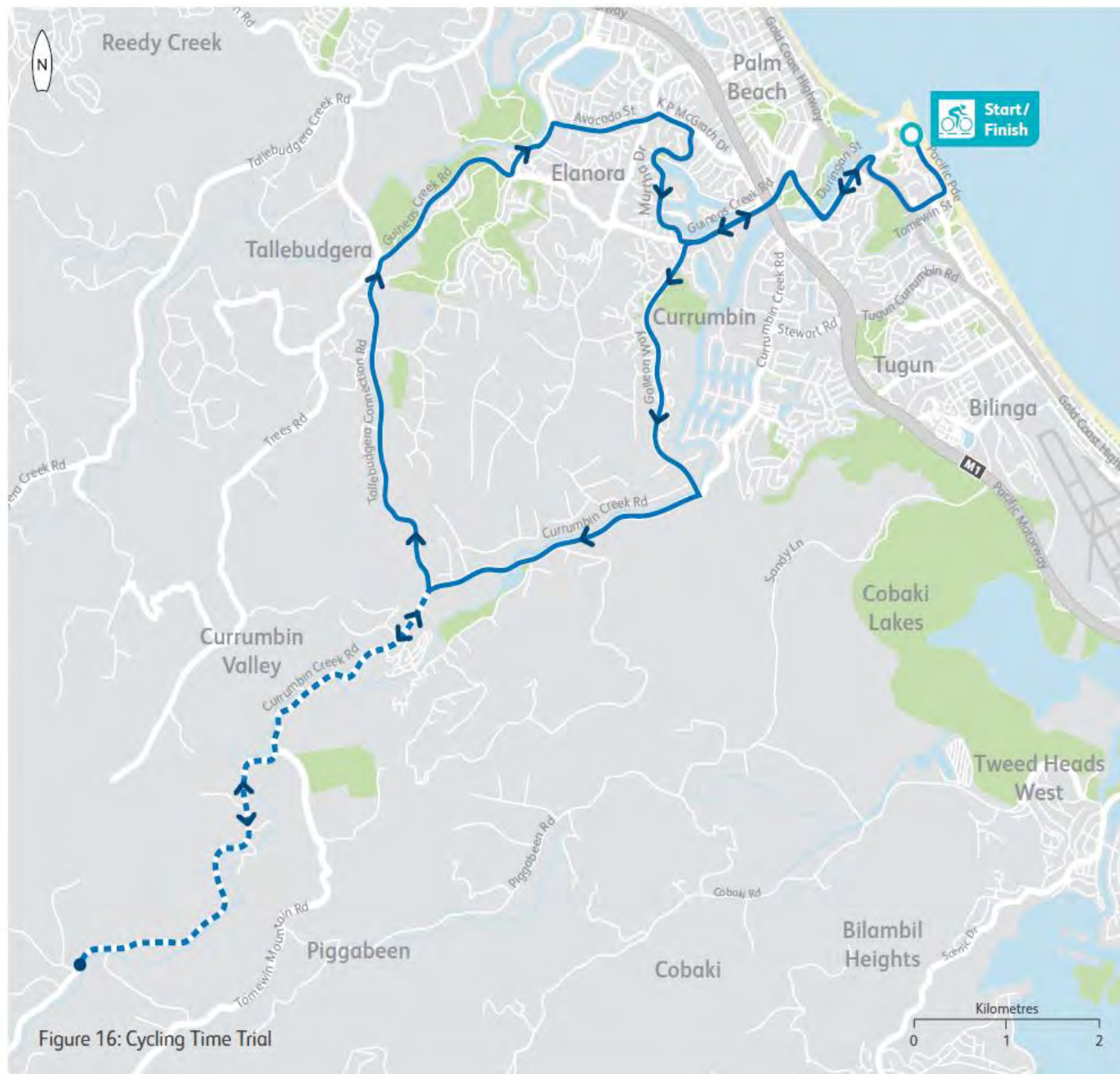
Cycling Road Race

Currumbin Beachfront

Legend

-  Cycling – Road
-  Start / finish
-  Race route

Date: 28.04.2017
 © Copyright and database right 2017.
 You are not permitted to copy, sub-license, distribute
 or sell any of this data to third parties in any form.



Cycling Time Trial Currumbin Beachfront

Legend

-  Cycling – Road
-  Start / finish
-  Men and women's route
-  Men's route

Date: 28.04.2017
 © Copyright and database right 2017.
 You are not permitted to copy, sub-license, distribute
 or sell any of this data to third parties in any form.

Figure 16: Cycling Time Trial



Figure 17: Athletics Race Walk Route

Athletics Race Walk

Currumbin Beachfront

Legend



Athletics



Start / finish



Race route (1km loop)

Date: 28.04.2017
© Copyright and database right 2017.
You are not permitted to copy, sub-license, distribute
or sell any of this data to third parties in any form.

What does this mean for you?

Check if your business will be affected:

- Is your business located near a venue?
- Does your business operate near a venue?
- Do your employees use the M1 or Gold Coast Highway to travel to work?

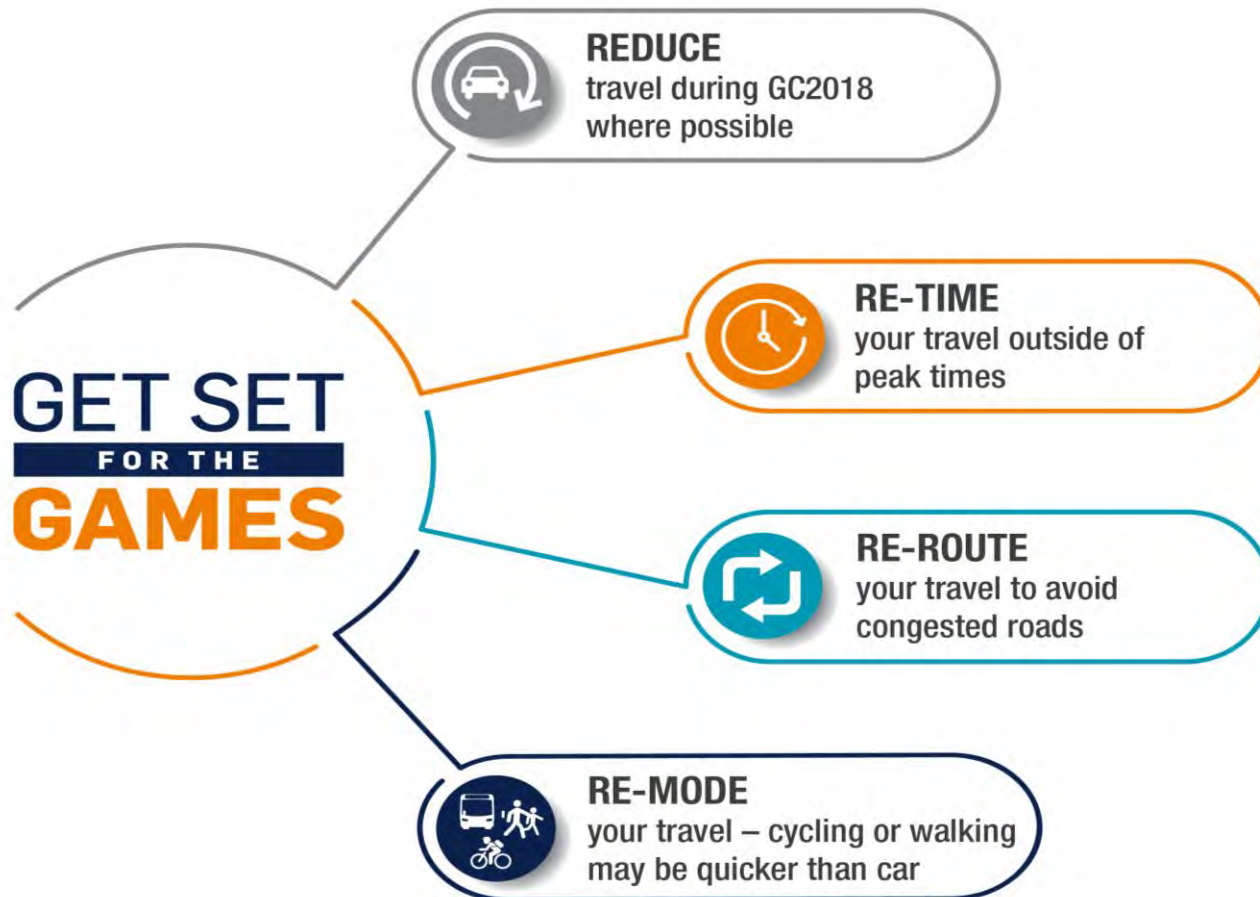
How this will affect you:

- Staff and business related travel will take longer
- Freight, servicing and deliveries to your business may need to change
- Customer and visitor related travel to your business may be impacted.

A modern office interior with large windows, potted plants, and two people working at a table. A blue and yellow wavy graphic overlay is present.

TRAVEL ADVICE FOR BUSINESS

4Rs – what you need to consider



Travel Action Plan

Completing a Travel Action Plan will help you identify and manage potential impacts on your business

Travel Action Plan

During the Gold Coast 2018 Commonwealth Games (GC2018), we will experience increased pressure on all Gold Coast transport networks, creating significant challenges for all. This will affect your business and the way that you operate.

To keep your business moving during GC2018, you will need to plan ahead and make changes to your:

- staff and business related travel
- freight servicing and deliveries
- customer and visitor travel.

Completing a Travel Action Plan will help you identify and manage potential impacts on your business and is a great place to start with your GC2018 travel planning.

	WHAT: What do you need to consider?	HOW: How could you address these considerations/issues?	WHO: Who should take responsibility for the delivery of the actions?	WHEN: When do you need to start the action?	NEXT STEPS: Steps you will take to test, communicate and launch your plan.
STAFF TRAVEL					
BUSINESS TRAVEL					
CUSTOMER AND VISITOR TRAVEL					
FREIGHT, SERVICING AND DELIVERIES					

WE ARE HERE TO HELP

For additional support with your GC2018 travel planning, connect with our friendly GC2018 Travel Advice for Business Engagement Team.

Phone: 1800 531 555
Email: business@gotset2018.com
gotsetfortheGames.com/business

GET SET
FOR THE
GAMES

Working together

We are here to support plan for GC2018 by providing you with:

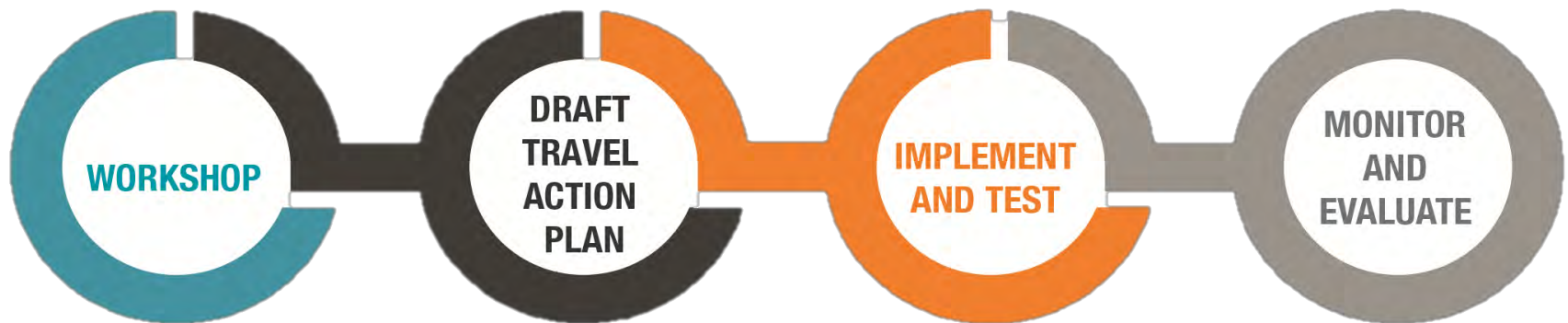
- dedicated Engagement Officers
- personalised advice and support
- a speaker for your events and meetings
- workshops
- drop in sessions
- resources and tools
- a tailored plan to keep businesses moving



This is just the beginning

What's next

- Identify a GC2018 Champion in your business
- Complete your Games Travel Action Plan (available online)
- Communicate with staff, customers and suppliers
- Test - undertake trials and amend your plan to suit (Reduce, Re-time, Reroute, Remode)
- We'll keep you up to date with the latest information and check on your progress implementing your plan



GET SET FOR THE GAMES

LET'S DO THIS -
LET'S GET SET FOR THE GAMES!

Working together

CITY OF
GOLDCOAST.



Queensland
Government

